










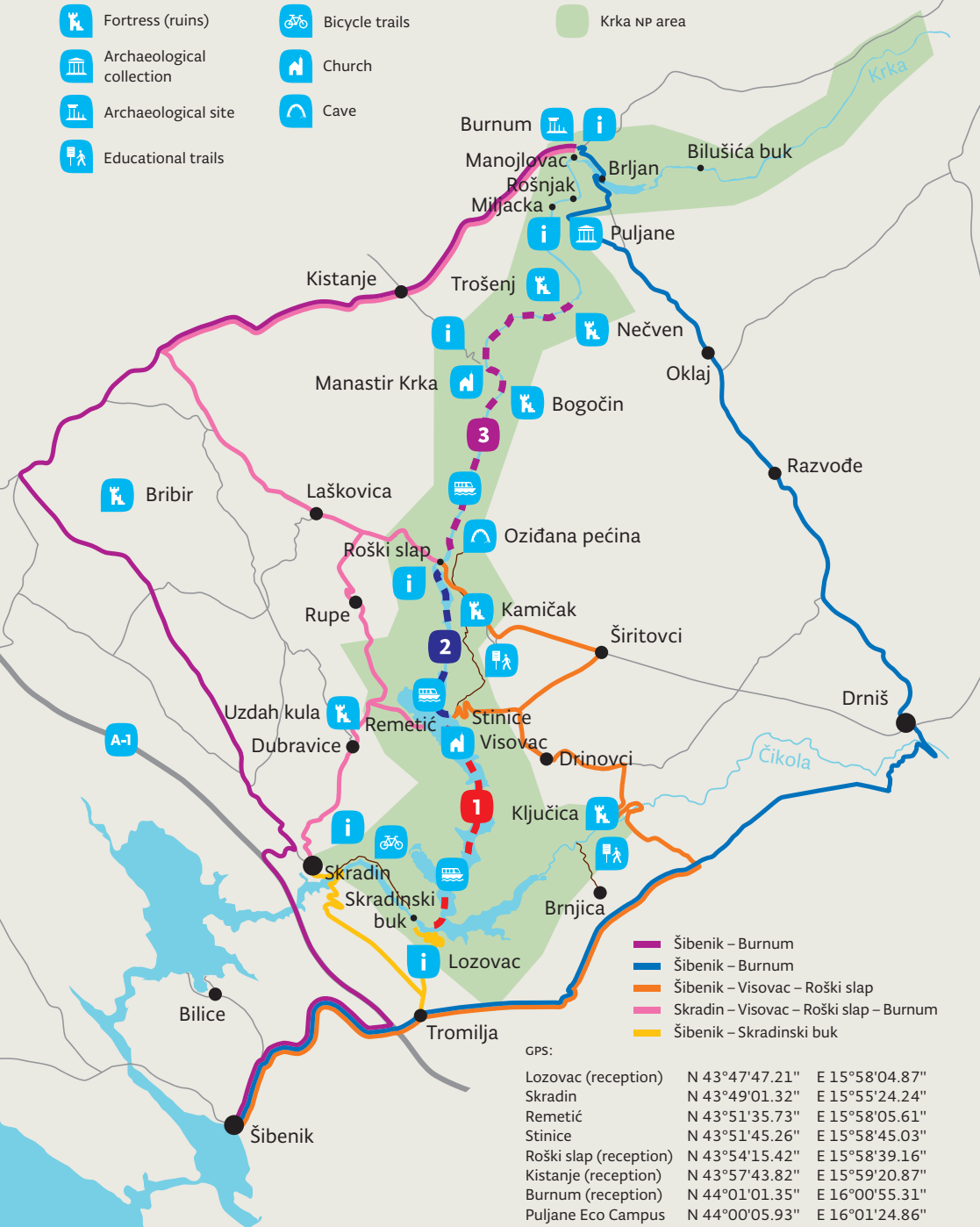


-  Reception
-  Fortress (ruins)
-  Archaeological collection
-  Archaeological site
-  Educational trails
-  Boat excursions
-  Bicycle trails
-  Church
-  Cave
-  A-1 Motorway
-  Krka NP area

Knin 



GPS:

Lozovac (reception)	N 43°47'47.21"	E 15°58'04.87"
Skradin	N 43°49'01.32"	E 15°55'24.24"
Remetić	N 43°51'35.73"	E 15°58'05.61"
Stinice	N 43°51'45.26"	E 15°58'45.03"
Roški slap (reception)	N 43°54'15.42"	E 15°58'39.16"
Kistanje (reception)	N 43°57'43.82"	E 15°59'20.87"
Burnum (reception)	N 44°01'01.35"	E 16°00'55.31"
Puljane Eco Campus	N 44°00'05.93"	E 16°01'24.86"